

## Angola Region



### Overview

is divided into twenty-one provinces, known in as províncias. On 14 August 2024, Angola's approved a law to create three new provinces: • was divided into and ; • was separated from ; and.




## Angola Region



Angola has a population of 35 million people (in 2024). The largest city and the national capital is Luanda. Spoken languages are Portuguese (official), and several Bantu languages like Kikongo, ...



Angola is located on the southwestern Atlantic Coast of Africa between Namibia and the Republic of the Congo. It also is bordered by the Democratic Republic of the Congo and Zambia to ...



Geographical and historical treatment of Angola, including maps and statistics as well as a survey of its people, economy, and government.



Angola has an exclave province, the province of Cabinda, that borders the Republic of the Congo and the Democratic Republic of the Congo. The capital and most populous city is Luanda. Angola has ...



Angola, officially the Republic of Angola, is a country on the western coast of Southern Africa. It is the second-largest Portuguese-speaking (Lusophone) country after Brazil in both total area and ...



The neighbors of Angola, located in the southwest of Africa, are Namibia in the south, the Democratic Republic of Congo in the northeast and Zambia in the east.



The country stretches inland for some 950 miles, a third of the way across Africa. The terrain features a narrow coastal plain, which rises abruptly to a vast inland plateau. Angola's interior elevations range ...




Angola is situated on the Western coast of Southern Africa at the geographic co-ordinates of 12 30 S, 18 30 E and was a Portuguese colony until 11 November 1975, when acquired its independence.




Angola is divided into twenty-one provinces, known in Portuguese as *províncias*. On 14 August 2024, Angola's National Assembly approved a law to create three new provinces: Moxico Leste Province ...




Angola is divided into twenty-one provinces, known in Portuguese as *províncias*. On 14 August 2024, Angola's National Assembly approved a law to create three new provinces: • Cuando Cubango Province was divided into Cuando Province and Cubango Province; • Icolo e Bengo Province was separated from Luanda Province; and



Discover Angola. Explore Angola facts, culture, history & comprehensive country profile with maps, statistics & research resources for students & travelers.



A former Portuguese colony, Angola, known formally as the Republic of Angola, is on the west coast of Southern Africa. It is the second-largest Lusophone (Portuguese-speaking) country in both total area ...



The geography of Angola is composed of three major regions: the coastal lowlands, the interior hills and mountains, and the eastern high plateau. The coastal lowlands region stretches ...



Angola became a major hub of the transatlantic slave trade conducted by the Portuguese and other European powers -- often in collaboration with local kingdoms, including the Kongo. The Angola area ...



Angola has three principal natural regions: the coastal lowland, characterized by low plains and terraces; hills and mountains, rising inland from the coast into a great escarpment; and an area of high plains, ...



Get complete Angola country profile covering total population, land and water area (km<sup>2</sup> & mi<sup>2</sup>), capital city Luanda, official language, national currency (AOA), live local date and time, GPS ...





## Contact Us

For more information, pricing, or custom solutions, please contact us:

Website: <https://www.samastersbaseball.co.za>

Email: [sales@samastersbaseball.co.za](mailto:sales@samastersbaseball.co.za)

Phone: +27 63 874 2095

Address: 15 Innovation Drive, Technopark, Stellenbosch, 7600, South Africa

This document is for informational purposes only. Specifications subject to change without notice.

